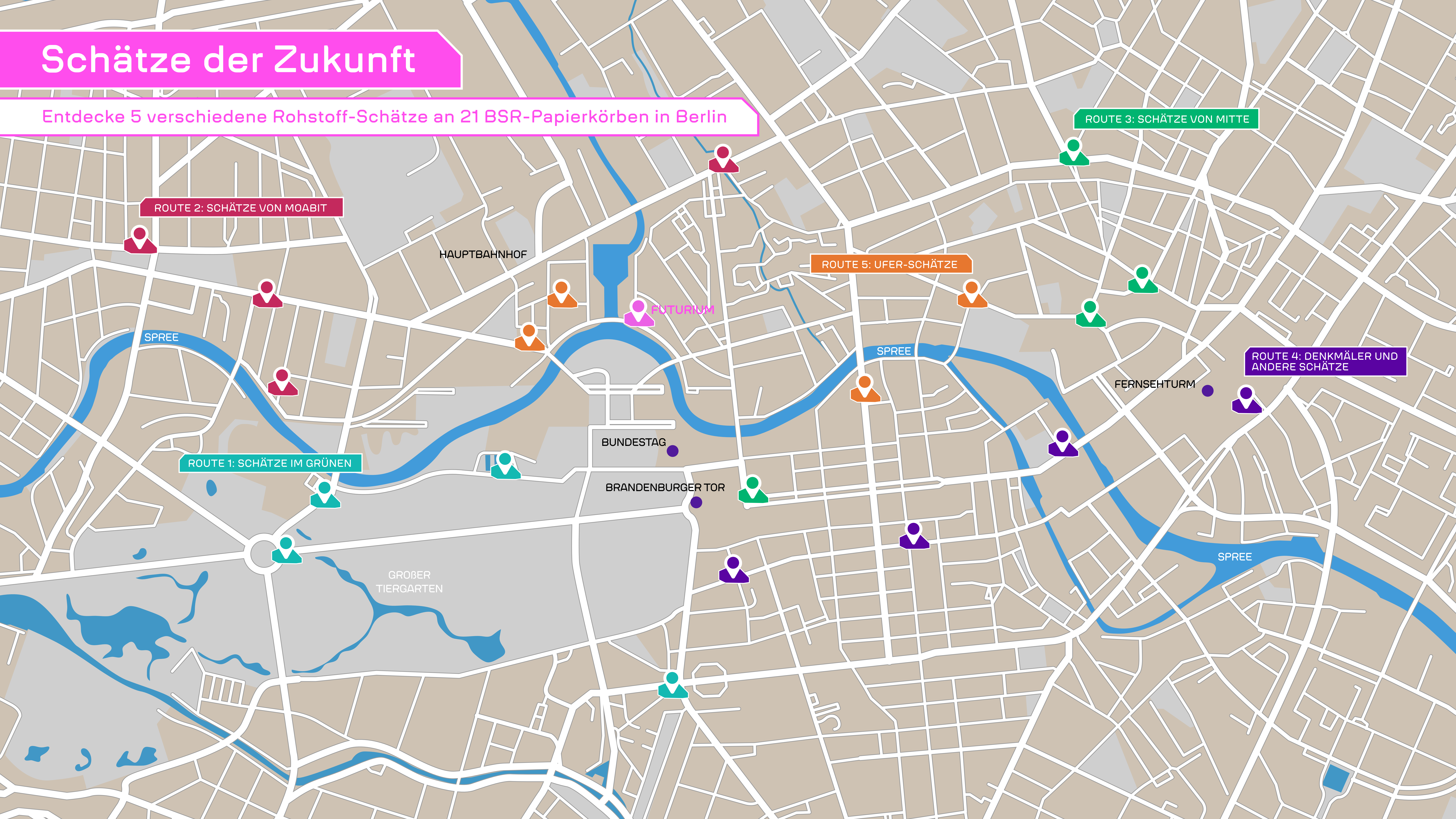


# Schätze der Zukunft

Entdecke 5 verschiedene Rohstoff-Schätze an 21 BSR-Papierkörben in Berlin



ROUTE 2: SCHÄTZE VON MOABIT

ROUTE 1: SCHÄTZE IM GRÜNEN

ROUTE 5: UFER-SCHÄTZE

ROUTE 3: SCHÄTZE VON MITTE

ROUTE 4: DENKMÄLER UND ANDERE SCHÄTZE

HAUPTBAHNHOF

FUTURIUM

BUNDESTAG

BRANDENBURGER TOR

GROBER  
TIERGARTEN

FERNSEHTURM

SPREE

SPREE

SPREE

SPREE



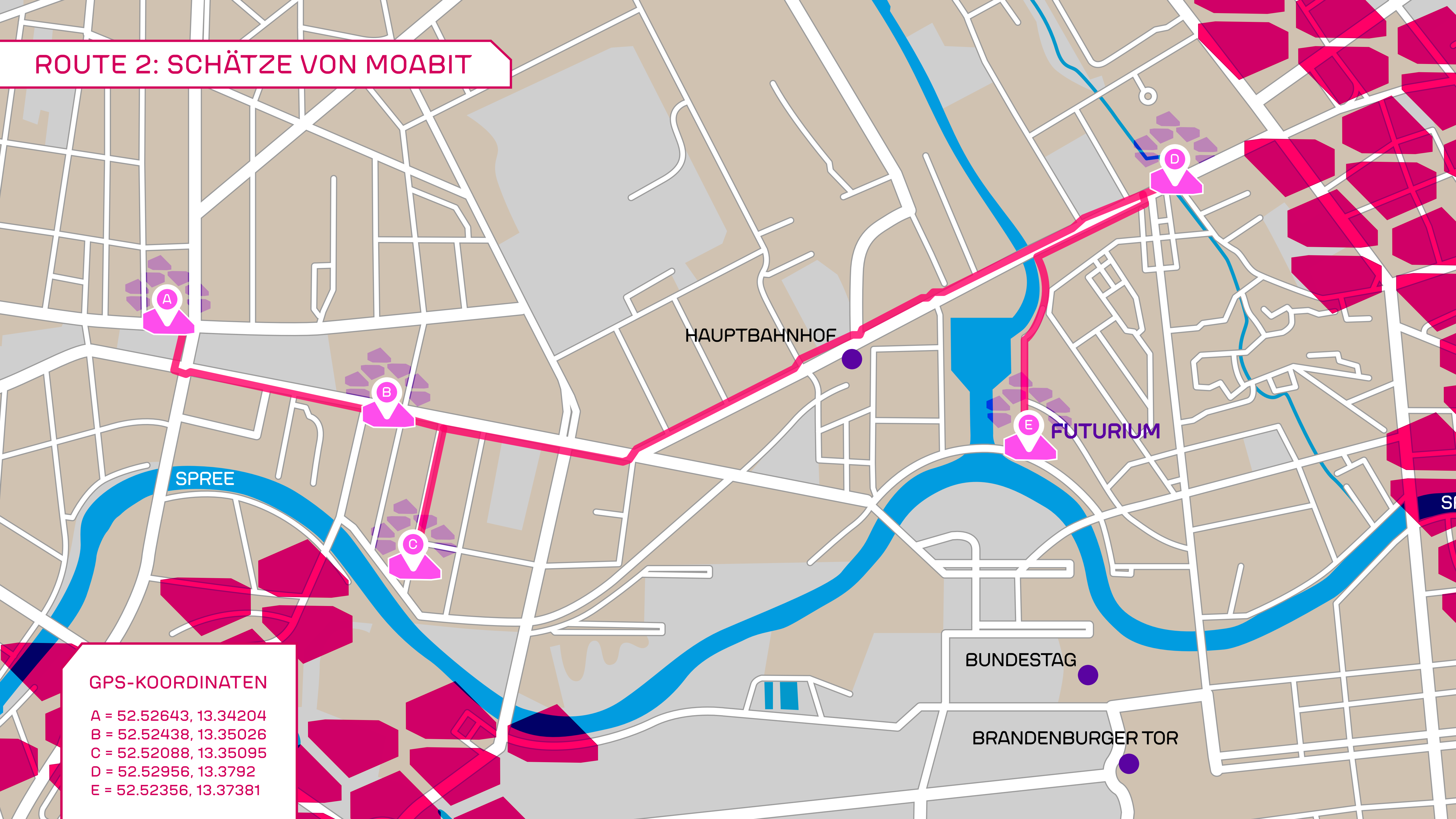
## ROUTE 1: SCHÄTZE IM GRÜNEN



### GPS-KOORDINATEN

A = 52.51671, 13.35448  
B = 52.51451, 13.35185  
C = 52.51758, 13.36545  
D = 52.50968, 13.37632  
E = 52.52356, 13.37381

## ROUTE 2: SCHÄTZE VON MOABIT



### GPS-KOORDINATEN

A = 52.52643, 13.34204  
B = 52.52438, 13.35026  
C = 52.52088, 13.35095  
D = 52.52956, 13.3792  
E = 52.52356, 13.37381




## ROUTE 3: SCHÄTZE VON MITTE



HAUPTBAHNHOF



FUTURIUM



SPREE

FERNSEHTURM

BUNDESTAG



BRANDENBURGER TOR

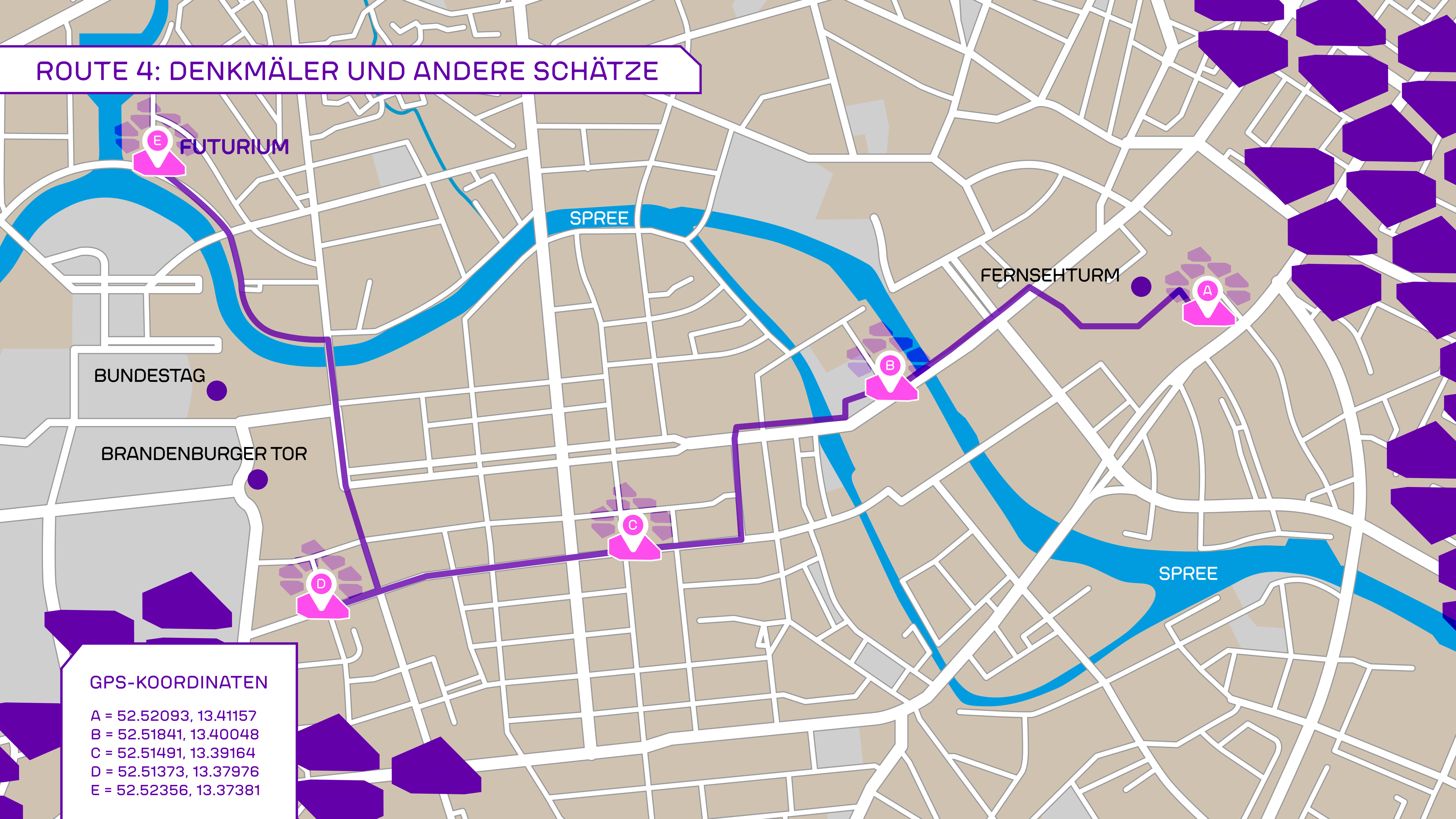
### GPS-KOORDINATEN

- A = 52.52986, 13.4017
- B = 52.52491, 13.40604
- C = 52.52341, 13.4027
- D = 52.51646, 13.38117
- E = 52.52356, 13.37381

SPREE



## ROUTE 4: DENKMÄLER UND ANDERE SCHÄTZE



FUTURIUM

SPREE


FERNSEHTURM



BUNDESTAG



BRANDENBURGER TOR



SPREE



### GPS-KOORDINATEN

A = 52.52093, 13.41157

B = 52.51841, 13.40048

C = 52.51491, 13.39164

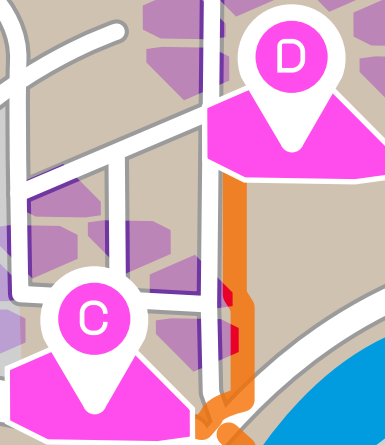
D = 52.51373, 13.37976

E = 52.52356, 13.37381



## ROUTE 5: UFER-SCHÄTZE

HAUPTBAHNHOF



FUTURIUM

SPREE

FERNSEHTURM

BUNDESTAG

BRANDENBURGER TOR

SPREE

### GPS-KOORDINATEN

- A = 52.52428, 13.3952
- B = 52.52061, 13.38807
- C = 52.52253, 13.36679
- D = 52.52418, 13.36914
- E = 52.52356, 13.37381